

The geological interpretation shown is specific to the centre line of the Option D1 Rev. 9 alignment prepared for Milestone 2A. The geology can vary considerably away from the centre line and further interpretation is strongly recommended.

REV	DATE	BY	SUB	APP	DESCRIPTION

REV	DATE	BY	SUB	APP	DESCRIPTION

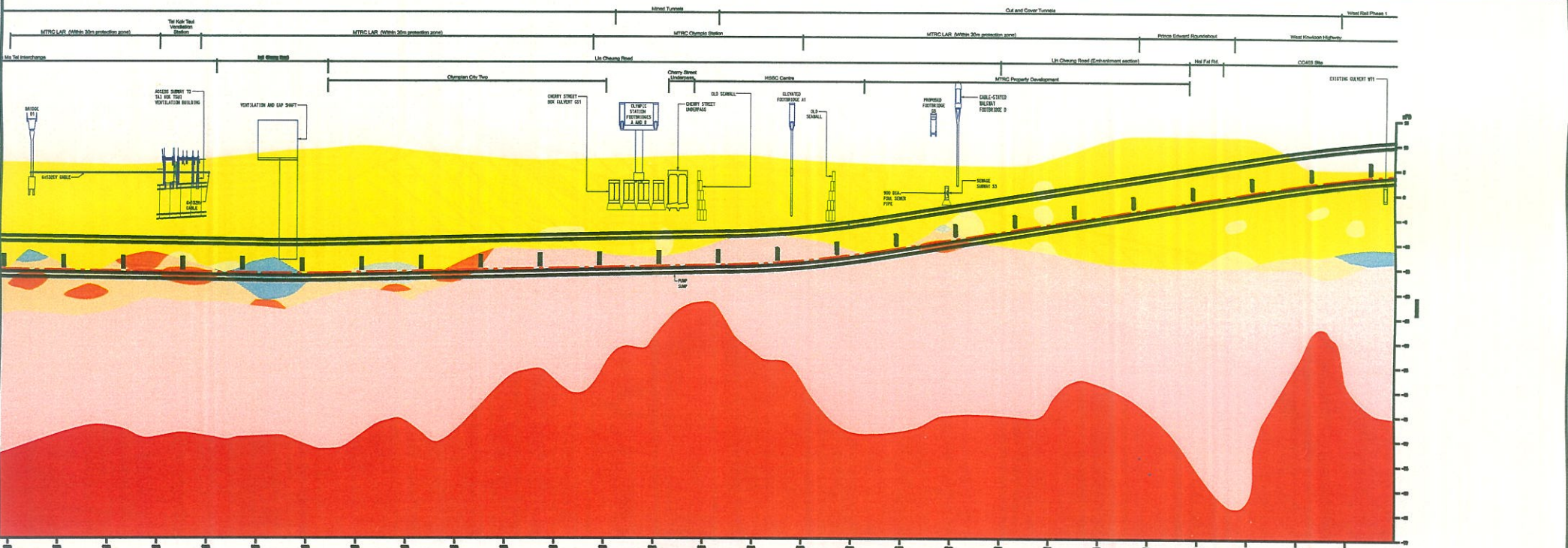

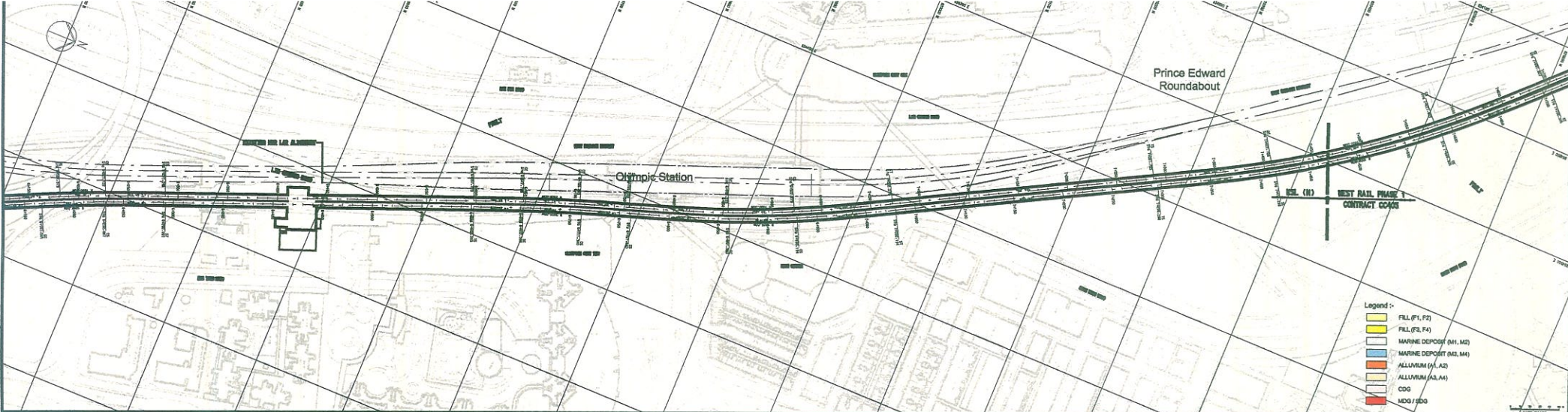
DESIGNED BY	SW
DRAWN BY	RL
CHECKED BY	FC
IN CHARGE	ST
DATE	11 JUNE 2003

Ove Arup & Partners Hong Kong Limited

**KOWLOON SOUTHERN LINK KSL GSA-5100**  
**EIA & ASSOCIATED SERVICES**  
**GEOLOGICAL SECTION**

CADD FILENAME	CADD DATE
	11 JUNE 2003
SCALE	1 : 4000 @ A3
DRAWING NUMBER	<b>FIGURE 3</b>
SHEET NO	4 OF 5
STAGE CODE	P
REV	C

FILENAME: g:\New\project\23573\dr-ewh\gsa\3rd\_ale-v8\acsp\figure303.dgn  
 Maps reproduced with permission of the Director of Land, (C) Hong Kong Government.



The geological interpretation shown is specific to the centre line of the Option D1 Rev. 9 alignment prepared for Milestone 2A. The geology can vary considerably away from the centre line and further interpretation is strongly recommended.

REV	DATE	BY	SUB	APP	DESCRIPTION
1	11 JUN 2003	RL	FC	ST	CONTAMINATION ASSESSMENT PLAN
2	17 OCT 2002	RL	FC	ST	CONTAMINATION ASSESSMENT PLAN
3	30 JUL 2002	RL	FC	ST	LAND CONTAMINATION WORKING PAPER

DESIGNED BY	SW
DRAWN BY	RL
CHECKED BY	FC
IN CHARGE	ST
DATE	11 JUNE 2003

**New Railway Projects**  
新鐵路策劃

**KOWLOON SOUTHERN LINK KSL GSA-5100**  
EIA & ASSOCIATED SERVICES

**GEOLOGICAL SECTION**

CADD FILENAME	CADD DATE
SCALE	11 JUNE 2003
DRAWING NUMBER	1 : 4000 e A3
<b>FIGURE 3</b>	
SHEET NO	STAGE CODE REV
<b>5 OF 5</b>	<b>P C</b>

Ove Arup & Partners Hong Kong Limited **ARUP**